

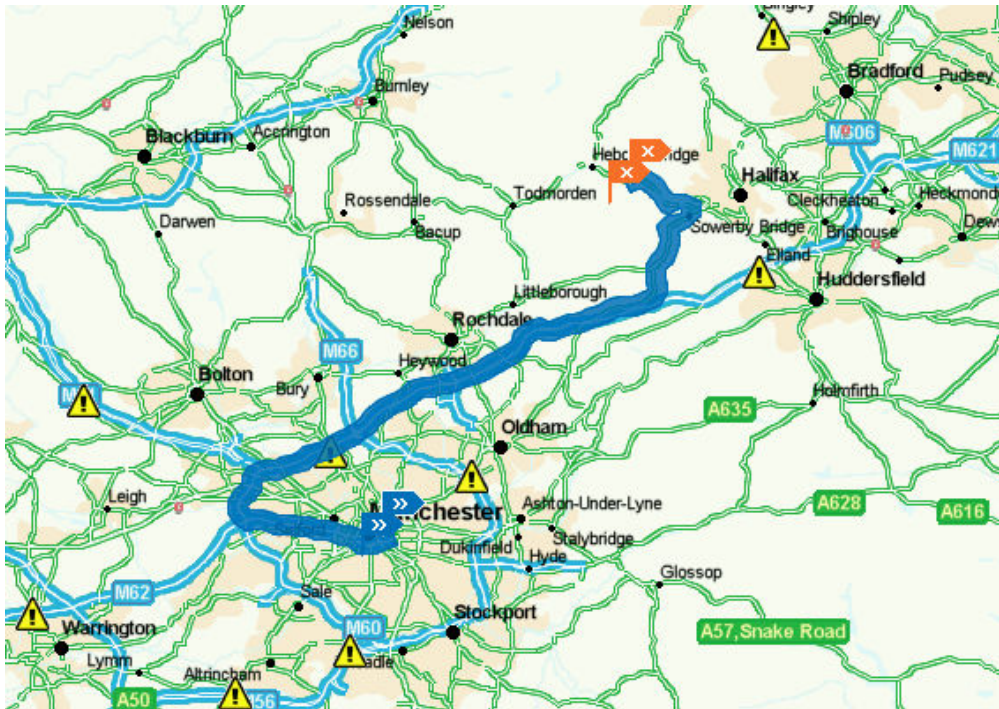
# Route planner

Plan routes for the UK and Europe

From: **Manchester Piccadilly, MANCHESTER (UK)** | To: **HX7 5QJ (UK)**

Route map

Print View



Zoom out Zoom in

Email route

Click on the map to re-centre

Printable version

Email route

Return journey

New route

Short description

Detailed description

Step by step maps

	Description	Road type	Distance	Total
1.	Start at Store Street, MANCHESTER (UK).		26 yards 24 m	0 yards 0 m
2.	Turn left into A6 (London Road). ( Manchester )		0.5 miles 833 m	26 yards 24 m
3.	You just left MANCHESTER.			
4.	Leave the A6 (London Road) and join the A57(M) direction Warrington, Liverpool.		1.4 miles 2.2 km	0.5 miles 857 m
5.	Leave the A57(M) at junction M602 J3 and straight ahead into A57 (Egerton Street) direction Liverpool. ( Manchester )		1.1 miles 1.7 km	1.9 miles 3.1 km
6.	Continue straight into M602. ( Salford )		37 yards 34 m	3 miles 4.8 km
7.	Leave the M602 and join the M602.		3.7 miles 6 km	3 miles 4.8 km
8.	Leave the M602 at junction M60 J11/M62 J12/M602 J1 and straight ahead into M60 direction Leeds.		7.6 miles 12.3 km	6.7 miles 10.9 km
	M60 Anticlockwise J17 -J12 (A56 Prestwich Or Whitefield - M62/M602 Or Eccles Int) <a href="#">This section of road is a known traffic hot spot.</a> Call 1740* from your mobile for updates.			
9.	Leave the M60 at junction M60 J18/M62 J18/M66 J4 and straight ahead into M62 direction Leeds, Huddersfield, Rochdale, M62.		11.9 miles 19.2 km	14.4 miles 23.1 km

	Description	Road type	Distance	Total
10.	 Leave the M62 and straight ahead into A672 direction Ripponden, A672, Saddleworth, Sowerby Bridge Via [a58].		4.1 miles 6.7 km	26.3 miles 42.4 km
11.	 Continue straight into A672 (Oldham Road). ( Sowerby Bridge )		1.4 miles 2.2 km	30.5 miles 49.1 km
12.	 Turn right into A58 (Rochdale Road). ( Sowerby Bridge )		3.1 miles 5 km	31.9 miles 51.3 km
13.	 Turn left into A6139 (Tuel Lane). ( Sowerby Bridge )		825 yards 754 m	35 miles 56.3 km
14.	 Turn left into A646 (Burnley Road). ( Sowerby Bridge )		0.8 miles 1.3 km	35.4 miles 57 km
15.	 Continue straight into A646 (Burnley Road).		2.1 miles 3.3 km	36.2 miles 58.3 km
16.	 You are entering HEBDEN BRIDGE.			
17.	 Continue straight into A646 (Burnley Road). ( Hebden Bridge )		395 yards 361 m	38.3 miles 61.7 km
18.	 Turn left onto Caldene Business Park. ( Hebden Bridge )		148 yards 135 m	38.5 miles 62 km
19.	 You have arrived your destination "Caldene Business Park, HEBDEN BRIDGE (UK-HX7 5QJ)".		0 yards 0 m	38.6 miles 62.2 km

**Total distance:** 38.6 miles (62.2 km )


**Total estimated time:** 47 min

Don't drive tired. Plan a 15-minute break into your journey for every two hours you'll be on the road. If you feel tired whilst driving stop at a service station for a coffee and take a short nap before continuing.


**Average speed of 30 Miles/h on national and country roads.**

**Average speed of 60 Miles/h on motorways.**

Printable version 

Email route 

Return journey 

New route 

If you have any questions or difficulties with regards to the RAC route planner, please look at our page of [frequently asked questions](#).

#### Traffic news on your mobile

Dial **1740** from any mobile phone. Calls cost up to 59p per minute. Check with your network.\*

#### Limitation of liability

When using route planners, RAC recommends you also refer to a road atlas. Locations of RAC Hotels plotted on route planner maps are approximate only and may be updated without notice.

We try to ensure the accuracy of all content, however, we do not accept any liability for use made by you of the content. The content of the Site should only be used for information purposes. It is not advice and you should not rely on it to make (or refrain from making) any decision or take (or refrain from taking) any action. See full [Website Terms and conditions](#).

Using a mobile phone incorrectly whilst driving can be dangerous and may endanger the safety of other road users. It could also be illegal. You should not hold a phone when driving, and should exercise due care and attention, even when using hands free equipment.

Before departing, RAC recommends that you use our live traffic news service. Dial 1740 from your mobile phone \*. Before using the 1740 service please ensure that your vehicle is parked safely.

#### [More information about mobile phone legislation](#)

\* Calls can also be made to 0906 470 1740 from landlines at a charge of 60p per minute at all times.

#### Use of this site

The rights in the designs, pictures, logos, photographs and content of this site are owned by or licensed to RAC Motoring Services (RAC). They are protected by copyright, trademarks and other intellectual property rights. You may not copy, reproduce, modify, distribute, republish, display, post or transmit any part of this site without the written permission of RAC. You may view or print individual pages only for your own personal use.